

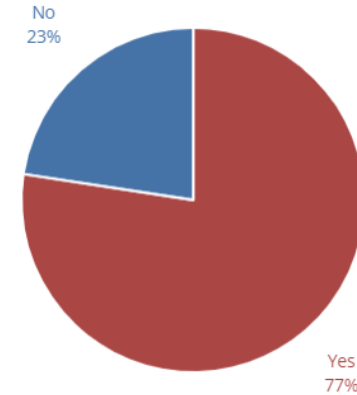
# GIS Subgroup Survey – January 2022



## Results

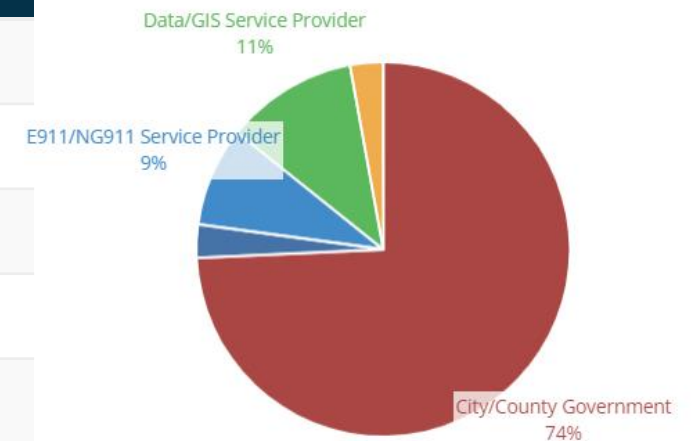
Are you a member of the National Emergency Number Association (NENA)?

Response	Total	
Yes	24	77.42%
No	7	22.58%



Employer Category:

Response	Total	
City/County Government	26	74.29%
State Government	1	2.86%
E911/NG911 Service Provider	3	8.57%
Data/GIS Service Provider	4	11.43%
Consulting Services	1	2.86%



# GIS Subgroup Survey – January 2022



## Results

### Area of Responsibility

Response	Total	
911 Coordinator	7	20.59%
Addressing	6	17.65%
Consultant	1	2.94%
Database Administrator	1	2.94%
GIS Manager	4	11.76%
GIS Mapping Technician	5	14.71%
MSAG Coordinator w/GIS Roles	1	2.94%
Product Management	1	2.94%
Project Implementation	1	2.94%
Project Management	1	2.94%
PSAP Telecommunicator	1	2.94%
Sales/Account Manager	2	5.88%
Technical Support	1	2.94%
Other	2	5.88%



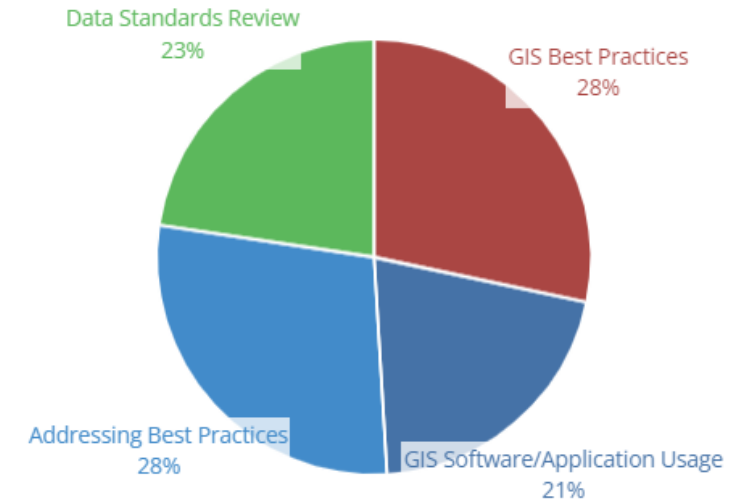
# GIS Subgroup Survey – January 2022



## Results

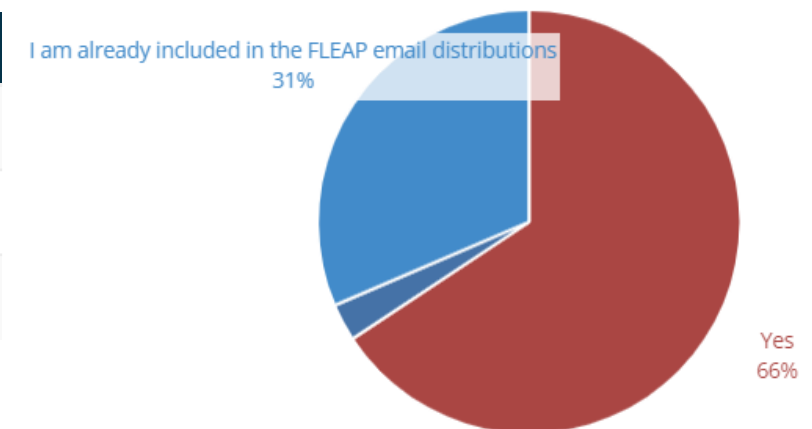
Choose the subject matter you would like to see presented at our monthly web session meetings:

Response	Total	
GIS Best Practices	30	28.30%
GIS Software/Application Usage	22	20.75%
Addressing Best Practices	30	28.30%
Data Standards Review	24	22.64%



Would you like to be included in the FLEAP email distribution list?

Response	Total	
Yes	23	65.71%
No	1	2.86%
I am already included	11	31.43%



# GIS Subgroup Survey – January 2022

---



## Results

Specify topics of interest to you and/or other subject matter you would like to see presented:

- NG911; ETL for manipulating addresses for different enterprise applications
- Regional Boundaries for NG 911
- Prep for NextGen | Addressing across jurisdictional boundaries | Unusual addressing issues
- ESRI Training
- Implementing NG911
- NGCS and how GIS data is utilized in a Geo-Spatial or Tabular environment.
- Counties that are working on cleaning up data and what they did, lessons learned
- ESRI Tips and Tricks | Addressing Practices
- Discussion of Strategies for Implementing NG-911 Standards
- Routing Best Practices and Data Sources | Parcel and Street Centerline sources and formats | Automations
- ArcGIS Pro, who has started using it and are they encountering any problems
- Any and All topics of 911 Addressing that a County / City may be or have experienced
- Z Axis | Cell Tower Routing
- Abutting County data compatibility - Boundary, SSAP, and RCL matching
- The latest upcoming Data Model changes.
- Transition to NG911 Data
- GIS Data/Layers required to meet NENA Standards

# GIS Subgroup Survey – January 2022

---



## Results

Please provide any comments you would like to share regarding past and/or future sessions/presentations:

- I have a meeting conflict at the same time as this meeting so I`m usually not present, but have had other staff attend and appreciate communication through email
- Potentially sub-meetings for Practices, Data Operations, Detailed Application Usage. Utilize a real world example. “How to build a newly platted sub-division”
- I am proud to have been part of this startup initiative many years ago. Thanks to all that have kept it moving forward.
- Thank you for continuing with the monthly meetings and including FLEAP - I feel this is beneficial to all who attend
- I find real-life issues that addressing authorities are facing to be very helpful. It is great to hear from other municipalities regarding problems and issues that are actually being faced in reality. That can be more helpful than discussing broad scope documents and policies.
- Every event I have attended has been well planned and structured. I`m looking forward to future events and meetings.
- I would like to hear how surrounding counties process incoming data to create addresses as well as what they charge for those services.
- The anxiety that comes with model changes is greatly reduced by your discussions of what is to come. Thank you!