

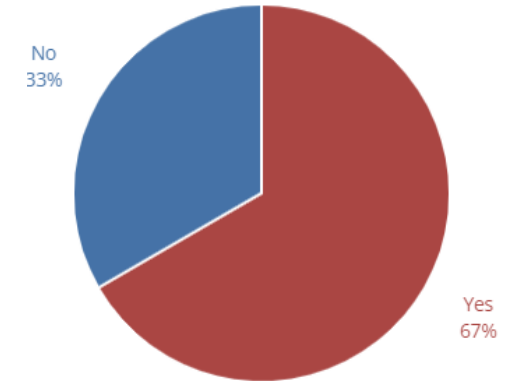
GIS Subgroup Survey – February 2024



Results of 39 Respondents

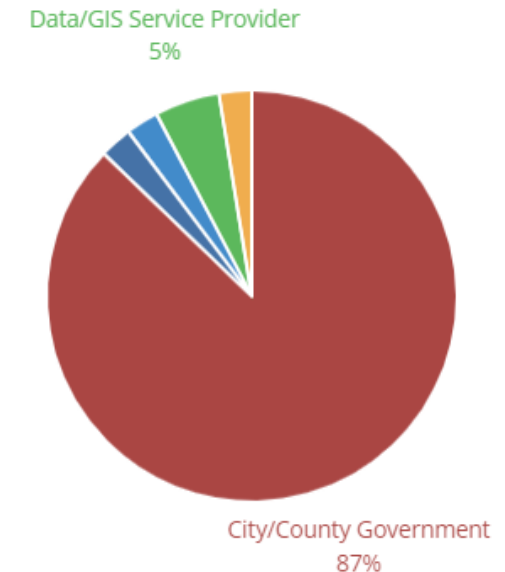
Are you a member of the National Emergency Number Association (NENA)?

Response	Total		
Yes	22	66.67%	<div style="width: 66.67%; height: 10px; background-color: #8B4513;"></div>
No	11	33.33%	<div style="width: 33.33%; height: 10px; background-color: #4682B4;"></div>



Employer Category:

Response	Total		
City/County Government	34	87.18%	<div style="width: 87.18%; height: 10px; background-color: #8B4513;"></div>
State Government	1	2.56%	<div style="width: 2.56%; height: 10px; background-color: #191970;"></div>
E911/NG911 Service Provider	1	2.56%	<div style="width: 2.56%; height: 10px; background-color: #4682B4;"></div>
Data/GIS Service Provider	2	5.13%	<div style="width: 5.13%; height: 10px; background-color: #6AA84F;"></div>
Consulting Services	1	2.56%	<div style="width: 2.56%; height: 10px; background-color: #FFD700;"></div>



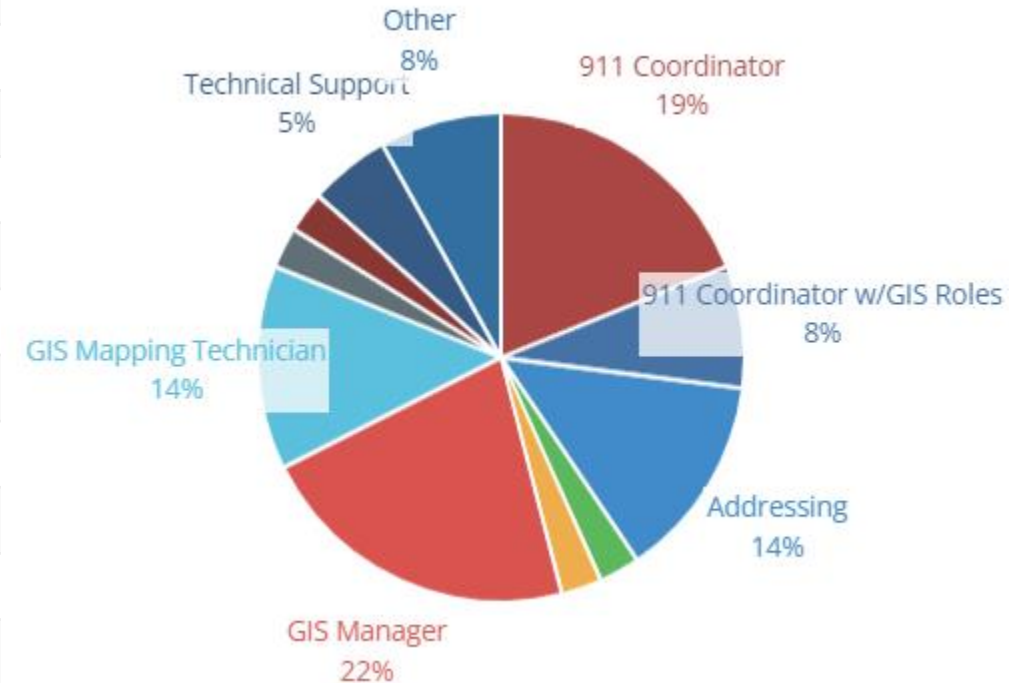
GIS Subgroup Survey – February 2024



Results

Area of Responsibility

Response	Total		
911 Coordinator	7	18.92%	<div style="width: 18.92%; height: 10px; background-color: #8B4513;"></div>
911 Coordinator w/GIS Roles	3	8.11%	<div style="width: 8.11%; height: 10px; background-color: #4169E1;"></div>
Addressing	5	13.51%	<div style="width: 13.51%; height: 10px; background-color: #6495ED;"></div>
Consultant	1	2.70%	
Database Administrator	1	2.70%	
GIS Manager	8	21.62%	<div style="width: 21.62%; height: 10px; background-color: #FF8C00;"></div>
GIS Mapping Technician	5	13.51%	<div style="width: 13.51%; height: 10px; background-color: #ADD8E6;"></div>
PSAP Telecommunicator	1	2.70%	
Sales/Account Manager	1	2.70%	
Technical Support	2	5.41%	<div style="width: 5.41%; height: 10px; background-color: #191970;"></div>
Other	3	8.11%	







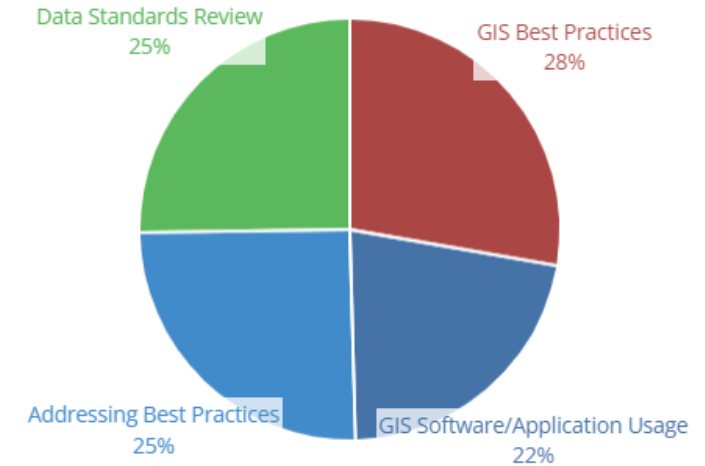
GIS Subgroup Survey – February 2024





Results

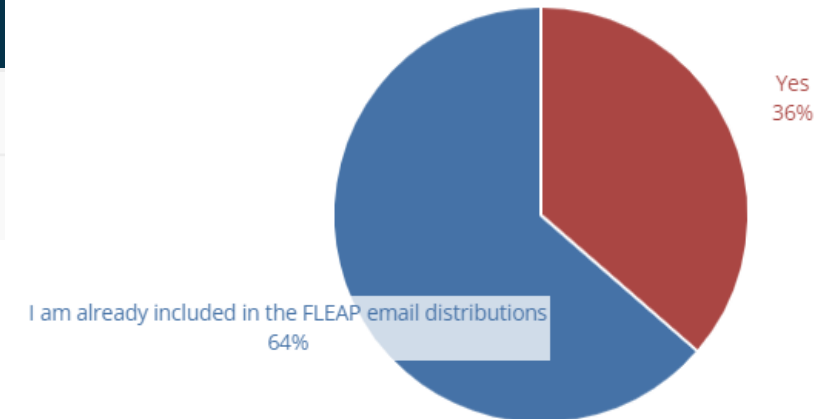
Choose the subject matter you would like to see presented at our monthly web session meetings:

Response	Total		
GIS Best Practices	33	27.73%	
GIS Software/Application Usage	26	21.85%	
Addressing Best Practices	30	25.21%	
Data Standards Review	30	25.21%	



Would you like to be included in the FLEAP email distribution list?

Response	Total		
Yes	12	36.36%	
I am already included	21	63.64%	



GIS Subgroup Survey – February 2024



Results

Specify topics of interest to you and/or other subject matter you would like to see presented:

- ArcGIS Pro, ArcPro Training, Use case scenarios
- Addressing Standards (not NENA) such as what actually requires addresses, when to name private roads, etc.
- Anything GIS or addressing related and ArcMap training
- Best practices for (1) dealing with historical non-sequential addresses (2) readdressing individuals or businesses, and (3) verifying the road names are correct in new development, who handles this and how ...
- Transition to NG9-1-1, Resolving issues with County Boundaries
- Maintaining 98%; Database Synchronization
- Industry Best Practices, exceptions to the norm
- Indoor Mapping and Uses in the COMM center
- All related to Addressing
- How does CLDXF change my plans for NG911?
- New development types and addressing
- NG911, QC of GIS data
- GIS Best Practices for maintaining 1 dataset for NENA, CAD, and legacy
- How we are using What3Words and other GIS technology in 911
- Addressing issues, how other organizations utilize addressing
- Future Tech

GIS Subgroup Survey – February 2024



Results



What departments/agencies within your county serve as the Addressing Authority?

- Planning Department
- Palm Beach County
- GIS
- IT/GIS
- Public Safety Communications
- The Office of Public Safety Support
- County Development
- Growth Management
- County ISS GIS Group
- GIS Department
- Planning Department
- Building Department
- Planning/Zoning Dept has authority with technical support by GIS
- Fire Rescue
- GIS, Growth Management
- St Johns County GIS Addressing Unit
- Seminole County 911 Administration, Addressing & each City Jurisdiction
- Development Services
- E911 Office
- Public Safety
- 911 Management under the Board of County Commissioners
- County Engineering
- Addressing Department
- County Growth Management
- Growth Management
- Community Development Dept-Planning Div
- Osceola County Sheriff
- County